




HERNANDO COUNTY SHELTER INFORMATION

NO.	SHELTER NAME	ADDRESS
1	 Challenger K-8 School	13400 Elgin Blvd., Spring Hill, 34609
2	Deltona Elementary	2055 Deltona Blvd., Spring Hill, 34606
3	Nature Coast Technical High School	4057 California St., Brooksville, 34604
4	Fox Chapel Middle School	9412 Fox Chapel Lane, Spring Hill, 34606
5	Moton Elementary	7175 Emerson Road, Brooksville, 34601
6	Chocachatti Elementary	4135 California St., Brooksville, 34604
7	Hernando High School	700 Bell Ave., Brooksville, 34601
8	Springstead High School	3300 Mariner Blvd., Spring Hill, 34609
9	West Hernando Middle School	14325 Ken Austin Parkway, Brooksville, 34613
10	Explorer K-8 School	10252 Northcliffe Blvd., Spring Hill, 34608
11	Weeki Wachee High School	12150 Vespa Way, Weeki Wachee, 34614
12	 D.S. Parrott Middle School	19220 Youth Drive, Brooksville, 34601
13	Winding Waters K-8	12240 Vespa Way, Weeki Wachee, 34614
14	Central High School	14075 Ken Austin Parkway, Brooksville, 34613

 Special Needs Shelters

 Pet Friendly Shelter



www.hernandosheriff.org/em

Scan this code with your smart phone's barcode reader.

Shelters do not open in a certain order, so residents with questions about which shelters are open should call the public information center. Special needs shelters require pre-registration. Contact your county emergency management center for more information.

IMPORTANT CONTACT INFORMATION

ANIMAL SERVICES	352-796-5062
BROOKSVILLE POLICE	352-540-3800
EMERGENCY MANAGEMENT	352-754-4083
EOC RECORDED INFORMATION LINE	352-754-4111
FLORIDA HIGHWAY PATROL	352-754-6767
DUKE ENERGY	800-228-8485
PUBLIC INFORMATION CENTER	352-754-4083
HERNANDO COUNTY SHERIFF	352-754-6830
HERNANDO COUNTY FIRE RESCUE	352-540-4353
BROOKSVILLE FIRE DEPARTMENT	352-540-3840
SOLID WASTE	352-754-4037
WITHLACOOCHEE RIVER ELECTRIC COOPERATIVE	352-596-4000
AMERICAN RED CROSS	352-564-8455
CATHOLIC CHARITIES	352-686-9897
SALVATION ARMY	352-796-1186
UNITED WAY	352-688-2026
TAMPA BAY CARES, INC	2-1-1
S.A.M.E. CODE (SPECIFIC AREA MESSAGE ENCODER)	FIPS CODE 012053

WWW.HERNANDOSHERIFF.ORG/EM

EMERGENCY DIAL 9-1-1

* For Current Emergency Information and Live EOC Updates tune to
Hernando County Government Broadcast Cable Channel 644
or web streamed at www.hernandocounty.us.

USING YOUR COUNTY MAP

1. Locate where you live and work on the map.
2. Determine whether you are in an evacuation area, and if so, what level (color).
3. If you are in an evacuation area, or live in a mobile home/RV, decide where you will go if ordered to evacuate. Your choices include:
 - ✓ Home of a relative or friend outside the evacuation zone
 - ✓ Hotel/motel outside the evacuation zone (make arrangements early)
 - ✓ Go to a public shelter
 - ✓ As a last resort leave the area entirely
4. If you must go to a public shelter, use your county map to decide which one is convenient. Make sure you verify the shelter is open before you go.

HURRICANE THREAT

- ✓ The colored areas on the map are vulnerable to storm surge. Storm surge is produced by water being pushed towards the shore by the force of the winds moving around the storm.
- ✓ Storm surge creates a path of destruction, wiping out structures as it rapidly surges inland and then recedes. This is a life threatening situation for anyone who ignores mandatory evacuation orders and stays in vulnerable areas.
- ✓ Hurricanes are categorized on a scale of 1 to 5, depending on wind strength and destructive power. The evacuation zones are color coded to designate the level of storm surge likely to occur.
- ✓ If you live in an area ordered to evacuate, gather your family/pets and emergency supplies, secure your home and leave immediately. Failure to obey a mandatory evacuation order is a violation of state and local laws.

Note: All persons living in mobile homes/RVs must evacuate for all mandatory evacuation orders, regardless of where you are located in the county.



Hernando County Sheriff's Office

A message from Hernando County Sheriff Al Nienhuis

Dear Residents,

The 2014 Atlantic Hurricane Season was a relatively quiet storm season as was previously predicted by NOAA scientists. Please do not use a slow season as an opportunity to become complacent with your preparedness planning. I urge you to prepare now, have a plan for your family, pets and/or business. The time to act is now; build your disaster supply kit before a storm is upon us. As we know, it only takes one storm to make for a bad season for our county.

While Hernando County's primary threat has been identified as flooding, my office believes in being prepared for *all* hazards. Using this approach you will be ready regardless of whether the threat is natural, man-made or biological.

Information to assist in developing your plan can be found in this Disaster Planning Guide, or on the web at www.hernandosheriff.org/em or www.ready.gov. Additionally, the Emergency Management staff stands ready to assist you with any questions that you may have.

It is our hope that we continue to enjoy all the natural beauty Hernando County has to offer in a safe, but prepared, manner.

Sincerely,

A handwritten signature in green ink that reads "Al Nienhuis".

Al Nienhuis
Sheriff